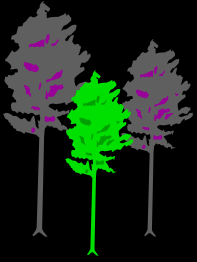


REMOTE SENSING NEEDS FOR USDA FOREST SERVICE: AN FIA PERSPECTIVE

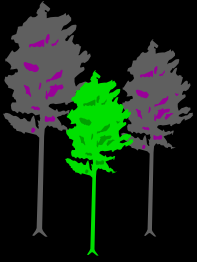
Raymond L. Czaplewski, Project Leader
Forest Inventory and Monitoring Environmetrics
Rocky Mountain Research Station
USDA Forest Service
Fort Collins, Colorado USA

Presented at the LCLUC Science Team Meeting on GOFC and Disturbance,
September 20-22, Rockville, Maryland, USA



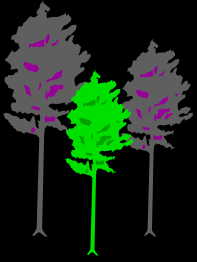
Forest Inventory and Analysis (FIA) Program Overview

- Collect and report information on status and trends of Nation's forested ecosystems (since 1930's)
 - Area of forest by stand type, condition class, ownership, etc.
 - tree species., sizes, wood volumes, biomass, growth, mortality, removals, regeneration,
 - understory, habitat components, down woody debris
 - forest health
 - Montreal Process Criteria and Indicators sustainable development
- Statistically reliable at National, regional, state, sub-state scales (county scale too small)
- Covers all lands, including the 73% Nation's forests in private ownership



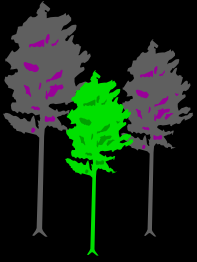
Forest Inventory and Analysis (FIA) Program Overview

- Primary measurement protocols designed for field plots
- 0.40-ha primary sampling unit (2x2-pixel area)
 - trees measured on 0.06-ha (less area than one 30-m Landsat pixel)
- 5x5-km grid over entire conterminous USA
 - 360,000 field plots in USA
 - 120,500 are forested
- Each field plot re-measured every
 - 9-12 years in eastern USA (\$1,800-\$2,600 per forested field plot)
 - 20 years in western USA (\$3,700-\$7,600 per forested field plot)
 - Average 2-person field crew 1 forested field plot per day
 - 300 permanent staff, plus small army of seasonal “plot-getters”



Forest Inventory and Analysis (FIA) Program Overview

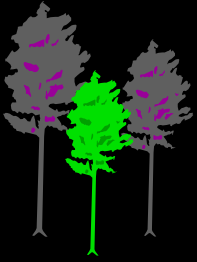
- FIA Program has broad support from States, forest-products industry, environmental organizations, etc.
- 1998 Farm Bill
 - provide more timely data, less than 5 years old
 - re-measure 20% field plots every year in every state
 - better utilize remote sensing
 - assess trends over past 20 years
 - predict future conditions 20 years into future
- FIA budget increasing 20% per year
 - FIA budget in 1997 was \$20,000,000
 - FIA budget in 2003 planned to be \$62,000,000
 - Cost sharing with State agencies



Forest Inventory and Analysis

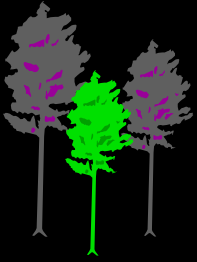
Remote Sensing

- Stratification to improve precision (statistical efficiency)
- Currently use photointerpretation of NAPP aerial photos
 - 1x1-km grid
 - over 9,000,000 photo-plots in conterminous USA
 - nominal 0.4-ha photo-plot
 - repeated every NAPP cycle
- Replacing NAPP with Landsat 7
 - better mesh with shift to annual re-measurement of field plots
 - provide maps, not just “dot grid” of photo-plots
 - might be less expensive



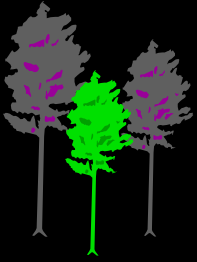
FIA Remote Sensing Stratification with Landsat

- **Forest/Nonforest** classification adequate for statistical stratification
 - Forest and tree measurements mostly equal 0 in nonforest stratum, which is biggest single increment of gain in efficiency
 - High classification accuracy needed to achieve practically significant gains in efficiency
- Classification of detailed forest types valuable
 - Detail needed for regional analyses and modeling
 - Need at least 80-90% accuracy for significant statistical efficiency
- Probably need new land cover classifications every 5 years, or updates every 5 years through change-detection



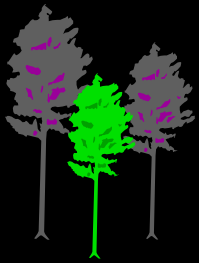
FIA Remote Sensing Stratification with Landsat

- Precise registration important to merge Landsat data with FIA field plots, which are optimized for tree-level measurements
 - FIA plot covers 2x2 30-m pixel block
 - moving FIA field plot 60-m can make significant difference in tree-level measurements, or assign plot to wrong stratum
 - 30x30-m is a large area to measure trees on the ground, but 30-m pixel is tiny speck on Landsat image



FIA Remote Sensing Stratification with Landsat

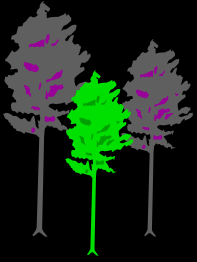
- 500 Landsat scenes, every 5 years is big job for FIA
 - FIA is world-class for gathering field data
 - FIA has a \$1,000,000/year investment in remote sensing R&D
 - FIA does not currently have operational capabilities for classification of 100 Landsat scenes per year
 - Developing a large infrastructure for a new application can be intimidating to program managers
- Looking for opportunities to share costs and products with other programs (e.g., MRLC/NLCD-2000 Consortium)
 - Seeking agreement between statistical estimates of forest area and count of forested pixels in national land cover map (selecting the threshold between forest/nonforest classification)
 - Partnership in classification of more detailed forest categories



FIA Remote Sensing

Sample of High-resolution Imagery

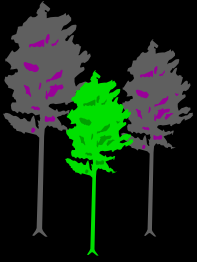
- Premise: Landsat has insufficient information-content to significantly improve statistical efficiency for detailed FIA estimates of forest composition and some types of change (partial cutting, spread of urban/wildland interface, moderate insect damage, changes in tree mortality)
- Premise: while 0.4-ha FIA field plot is rather large for measuring trees, it is small for measuring stand attributes, local context (landscape), and registration to Landsat.
- Premise: changes at 5-year time scale (1998 Farm Bill) can be accurately observed with high-resolution imagery (0.1- to 1-m) for sample plots (50- to 500-ha in size)



FIA Remote Sensing

Sample of High-resolution Imagery

- Assumption: Sample of larger plots around FIA plots, with new high-resolution imagery every 5 years, improves:
 - statistical efficiency of monitoring composition and changes in Nation's forests
 - fusion of Landsat and coarser-resolution satellite data with field measurements (better matching of scales/resolutions)
- Partnership of FIA with USDA NRCS National Resources Inventory (NRI) might share costs
 - NRI has 300,000 60-ha primary sampling units in USA
 - NRI acquiring 1:8,000 photography for sub-sample of 42,000 plots each year
 - Pilot study with Minnesota Department of Natural Resources



FIA Remote Sensing

Sample of High-resolution Imagery

- Forest Inventory and Analysis 1999 Business Report
 - <http://www.srsfia.usfs.msstate.edu/wo/wofia.htm>
- Forest Inventory and Monitoring Environmetrics
 - <http://www.fs.fed.us/rm/ftcol/rwu4804.htm>
- Journal of Forestry
 - December, 1999 FIA program
 - June, 2000, Remote sensing in forestry

Thank you, Questions?

